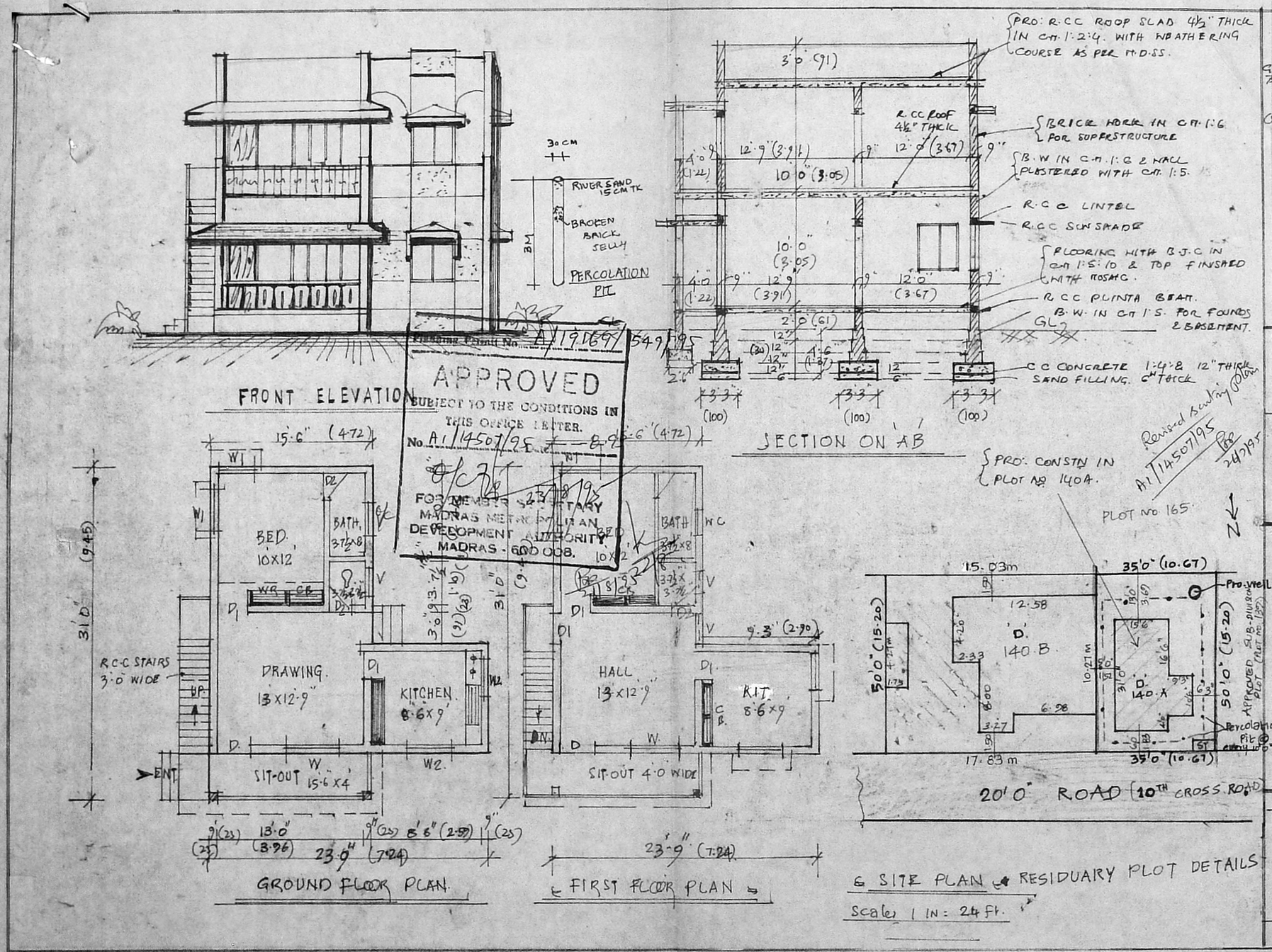

Planning Permit No. A/19169/549/95

APPROVED
SUBJECT TO THE CONDITIONS IN THIS OFFICE LETTER.
No. A1/14507/95 Date 23/8/95
FOR MEMBER SECRETARY
MADRAS METROPOLITAN DEVELOPMENT AUTHORITY
MADRAS - 600 008.

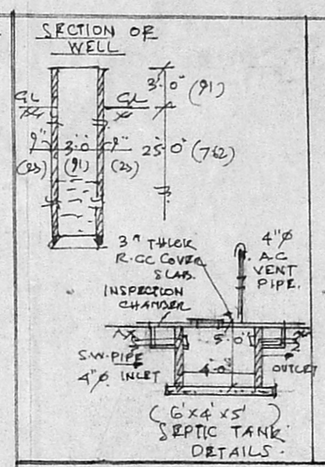

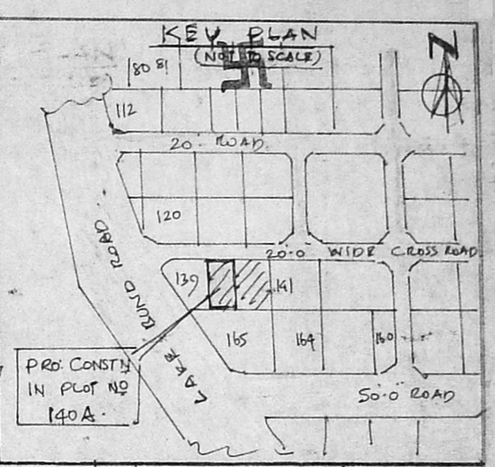

NOTE:
Proposals are shown in Red.
Roads are shown in Green.
Boundary Line shown in Black.

Total extent of land 1750.00 sft (or) 162.58 sq.m.

Pro Constn GF 610 sft. (56.6)
IF 610 " (56.6)

Open space 1080 sft. (1080 sq.m) (100 sq.m)

REF	DESCRIPTION	SIZE
D	DOOR PANELLED	3.3x6.6 (100x195)
D1	-do-	3.0x6.6 (91x195)
D2	-do-	2.6x6.6 (75x195)
W	WINDOW GLAZED.	5.0x4.0 (150x120)
W1	-do-	3.0x4.0 (91x120)
W2	-do-	4.0x2.6 (120x75)
V	Ventilator.	2.6x1.6 (75x45)
CB	R.C CUP BOARD.	3.0x6.0 (91x180)

PLAN SHOWING THE PROPOSED CONSTRUCTION OF A RESIDENTIAL BUILDING IN PLOT NO D140A IN THE APPROVED LAY-OUT OF HINDU COLONY IN S NO 41/2 OF TALAKKANANCHERI VILLAGE, ALANDUR MUNICIPALITY MADRAS.

Scale: 1 IN = 8 ft. (1:100)

V Venkatesan

SUB DIVISION PLAN SANCTIONED IN NO

M. MOHAMED NAZIR
OWNER.

V. VENKATESAN, B.E., M.Sc., M.I.E.,
LICENSED SURVEYOR.
ALANDUR MUNICIPALITY
No. 3, Paper Mills Road, First Floor,
PERAMBUR, MADRAS-600 011
LICENSED SURVEYOR